

Vedlegg 6
 Flomvei 1 - Liaveien
 Utarbeidet av EMRI, 09.01.2025



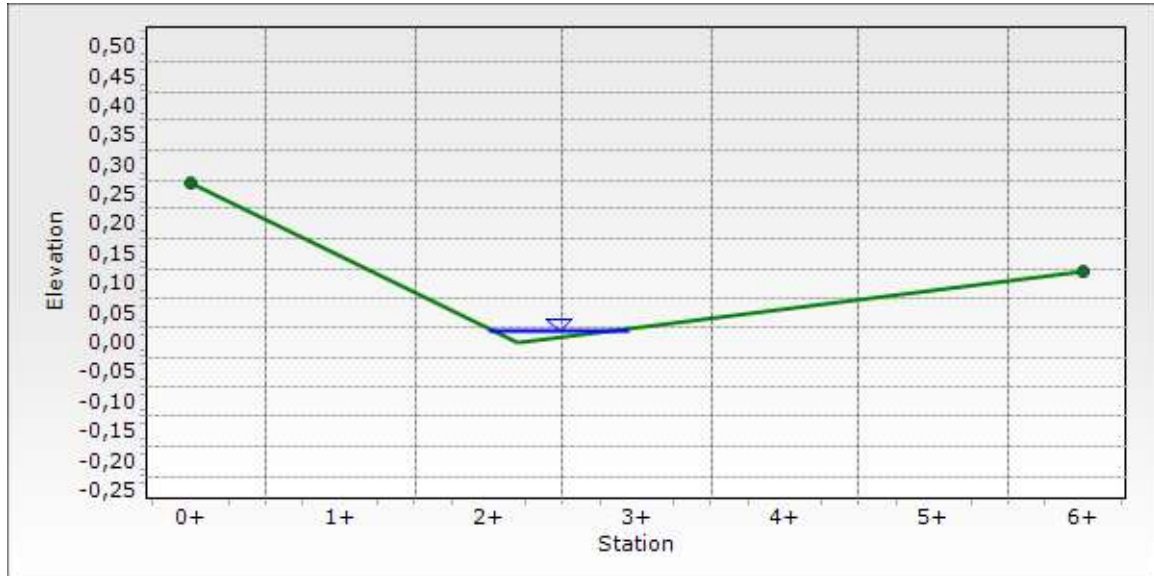
Cross Section for Irregular Section - Liaveien

Project Description

Friction Method	Manning Formula
Solve For	Normal Depth

Input Data

Channel Slope	0,050 m/m
Normal Depth	23,6 mm
Discharge	8,00 L/s



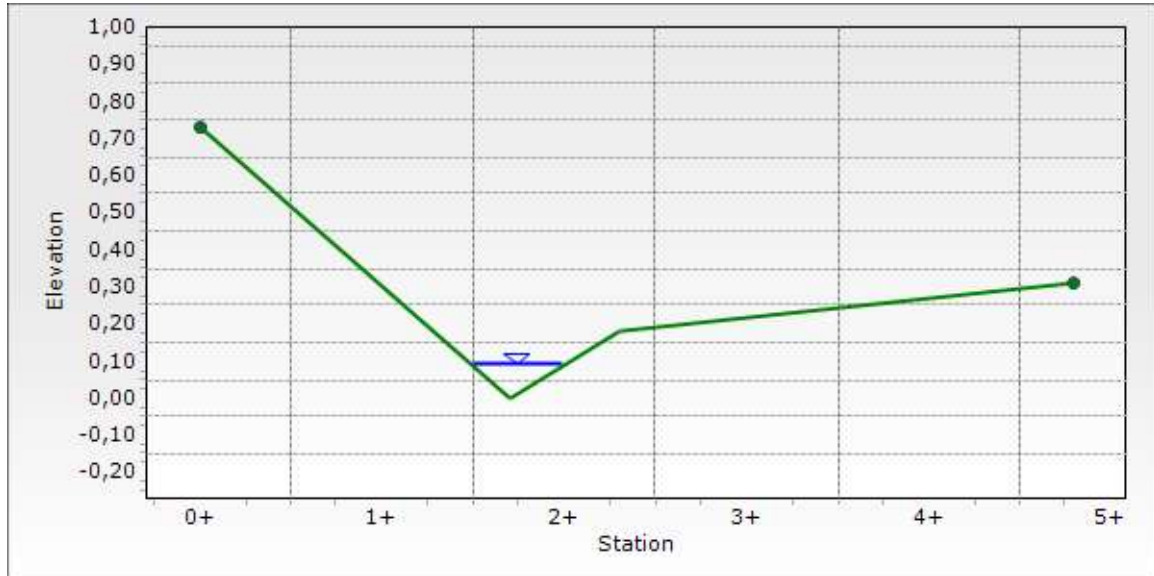
Cross Section for Irrregular Section - Haneborgsveien

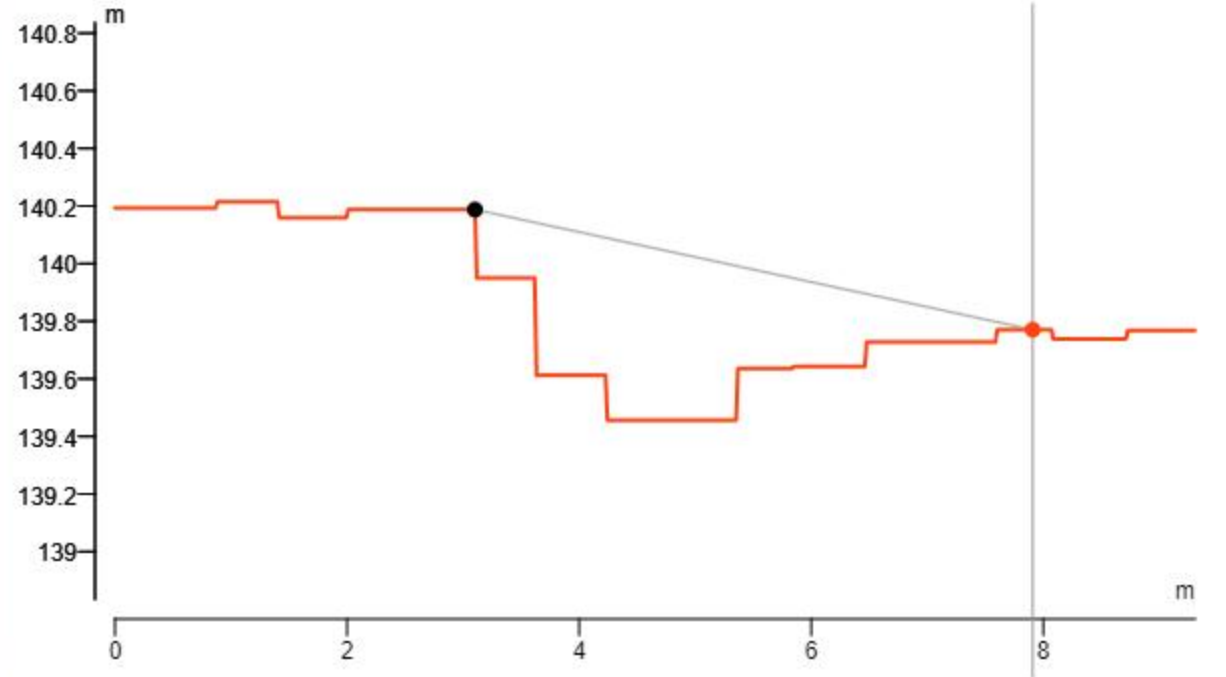
Project Description

Friction Method	Manning Formula
Solve For	Normal Depth

Input Data

Channel Slope	0,060 m/m
Normal Depth	85,7 mm
Discharge	20,00 L/s





Location: 11.54248, 59.92588
Distance: 7.91 m (4.81 m)
Origin: 140.19 m
Elevations: 139.77 m -8.7% -41.7 cm Terrain/Buildings
No-data Terrain/Buildings (Flooded Areas)

171/83

238/11

9.29 m

171/9